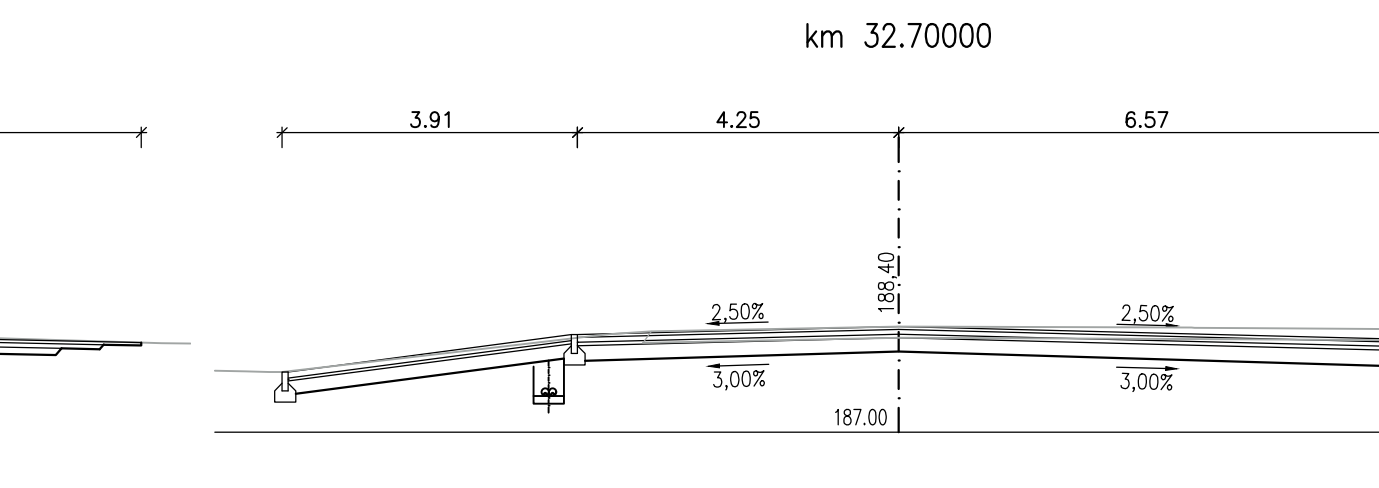
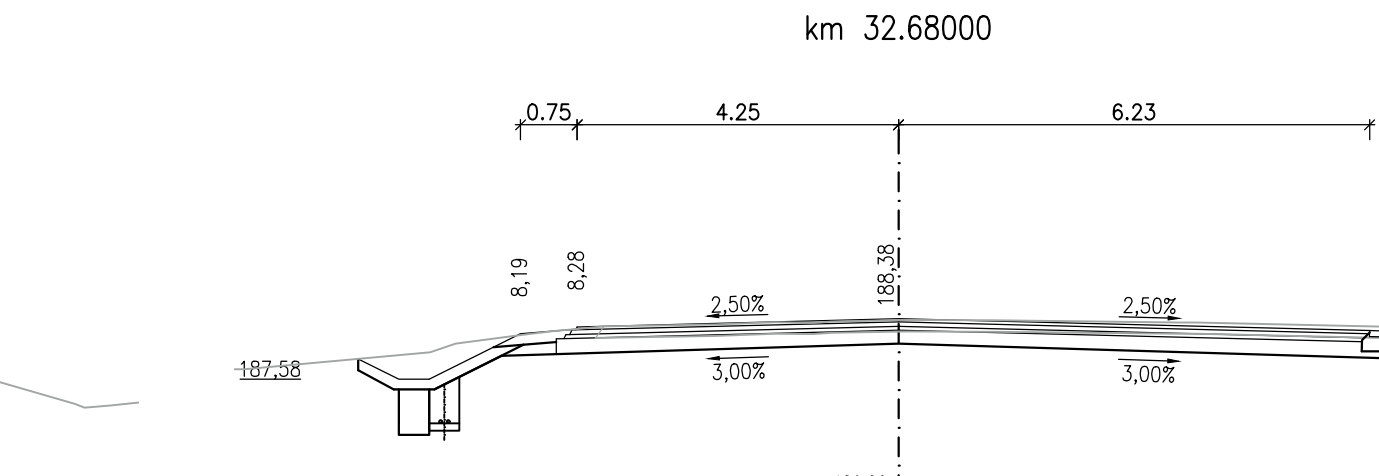
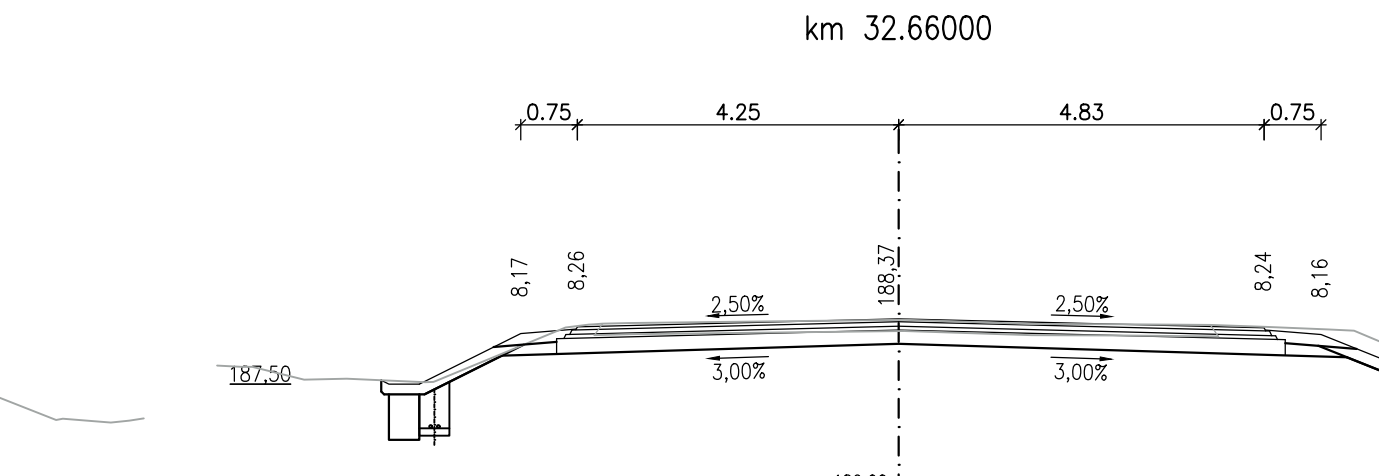
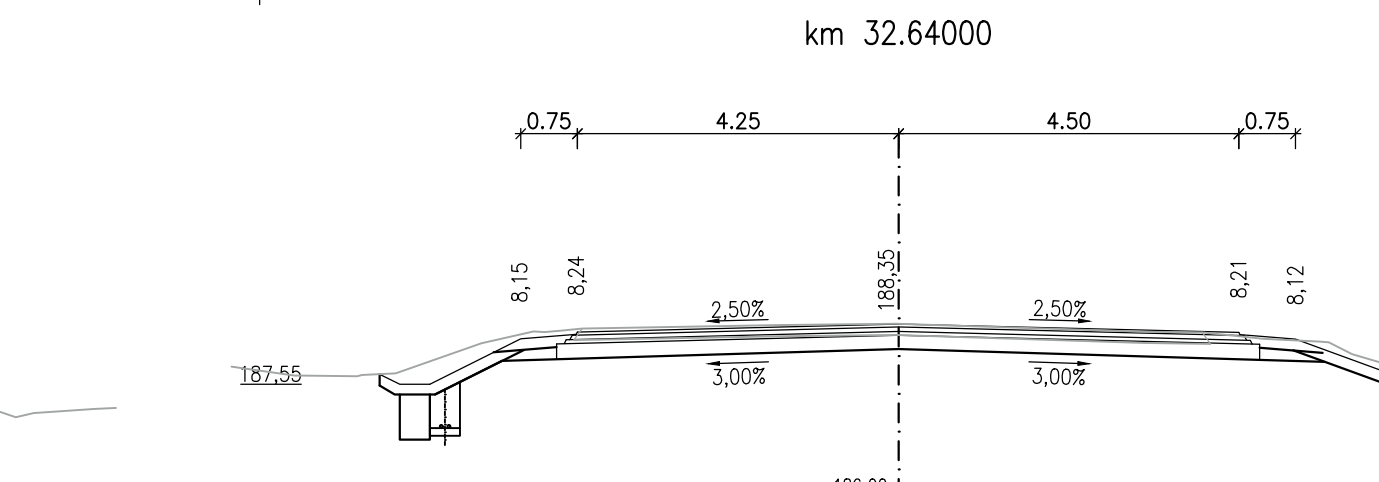
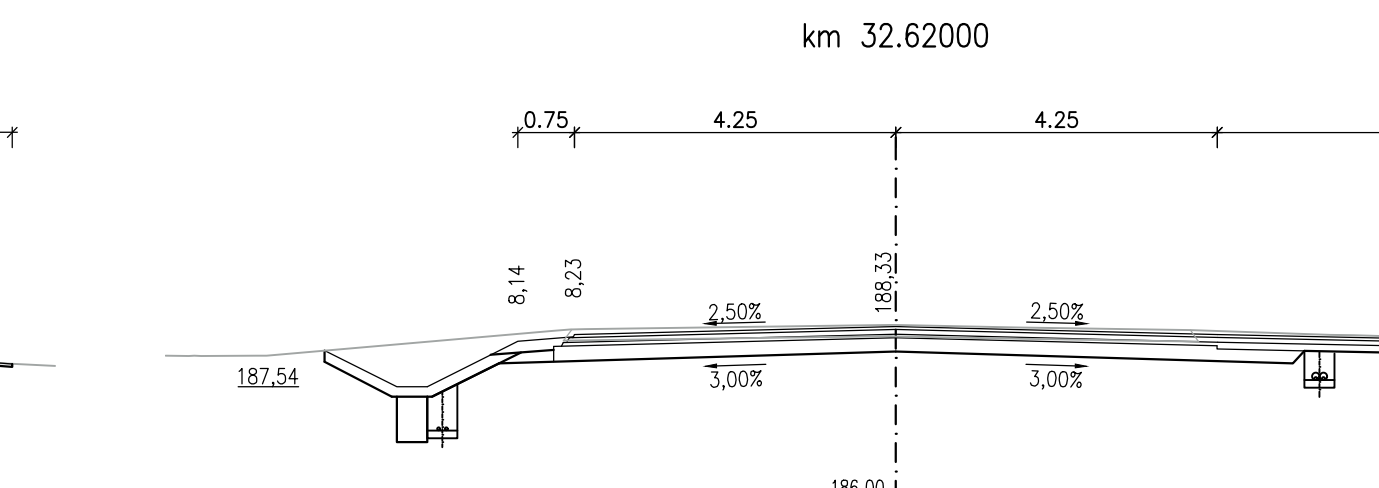
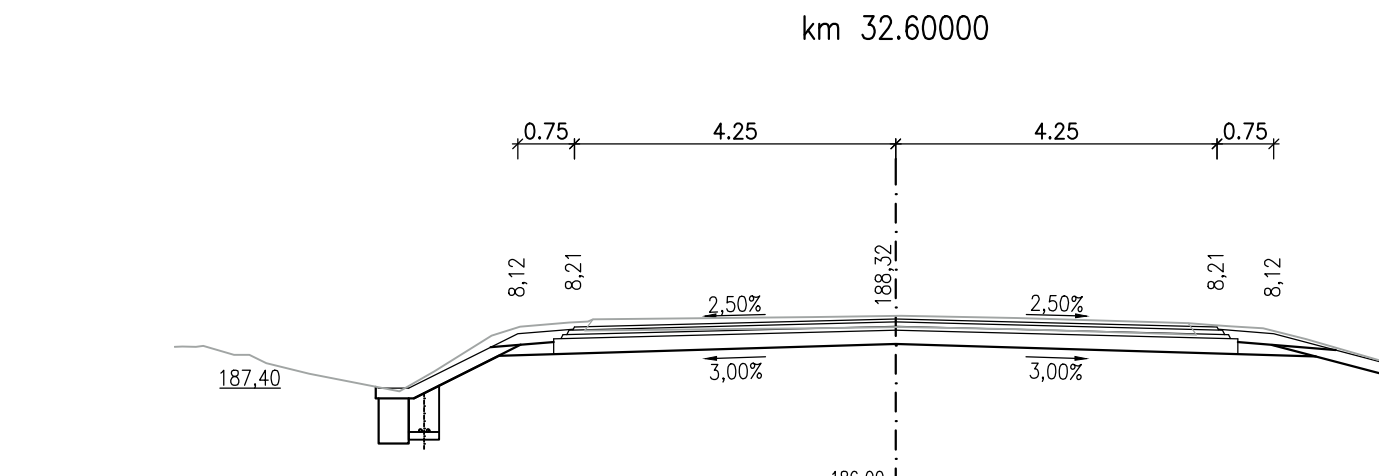
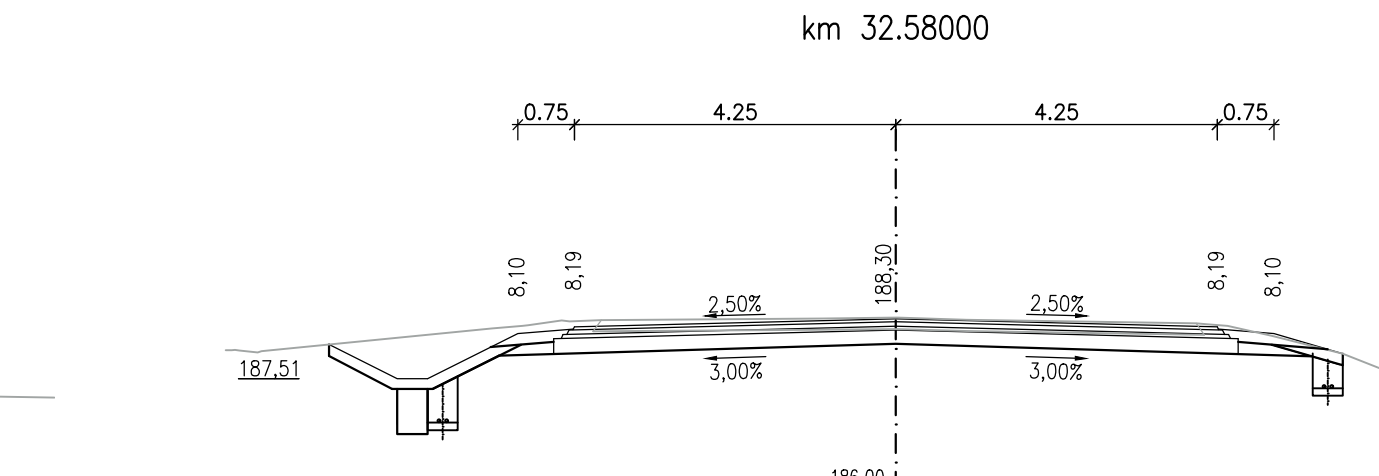
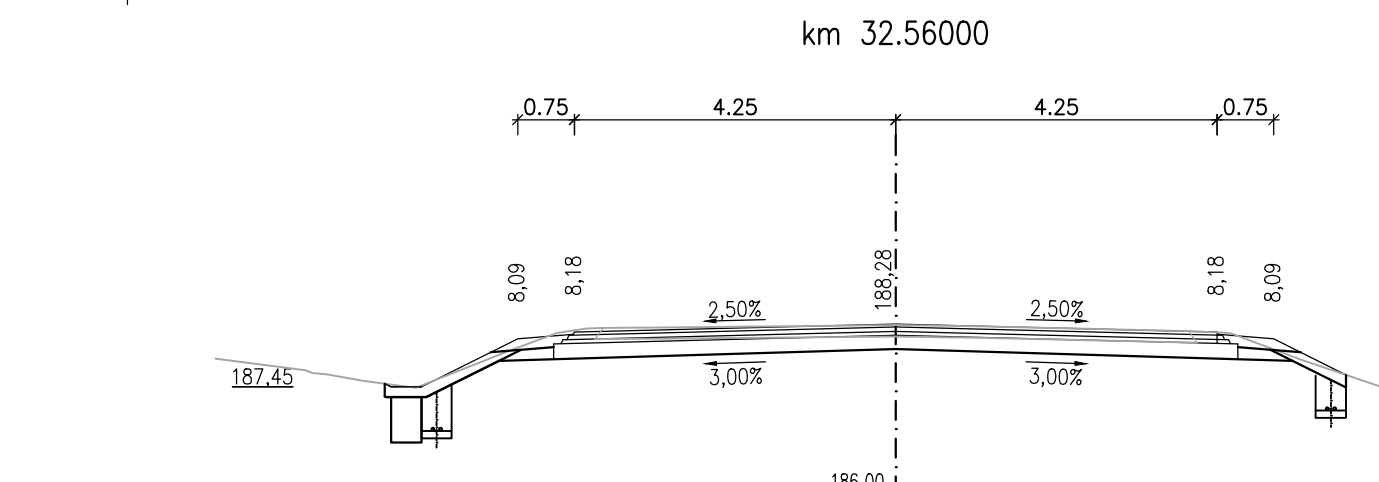
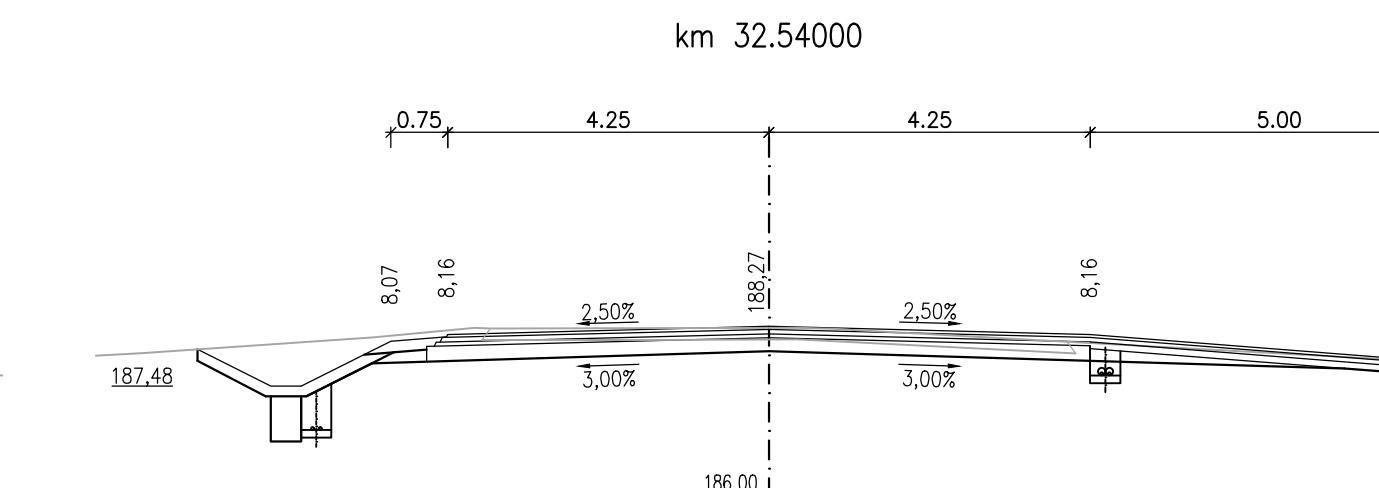
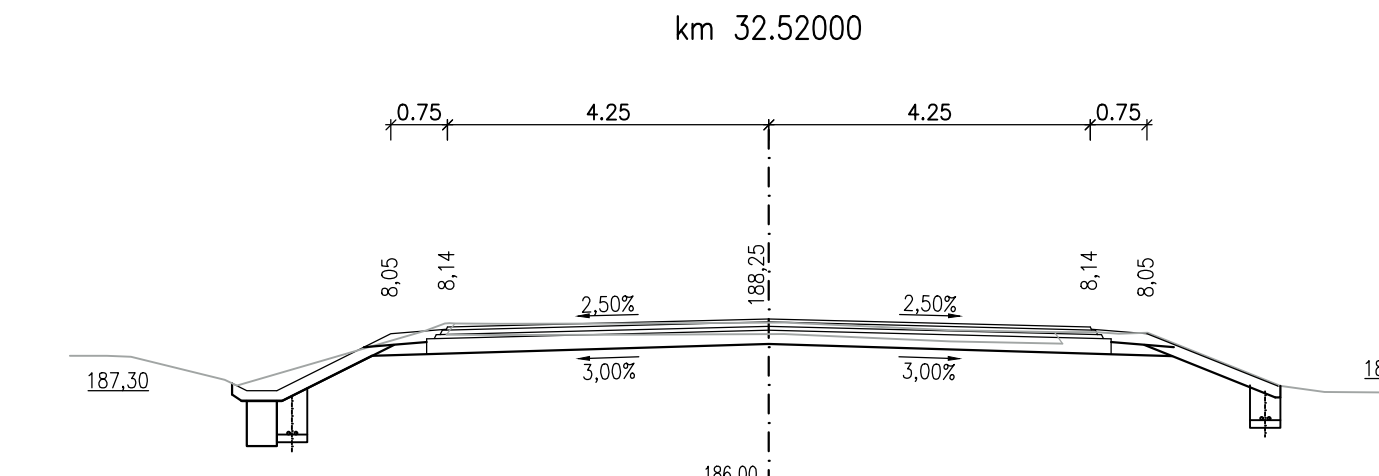
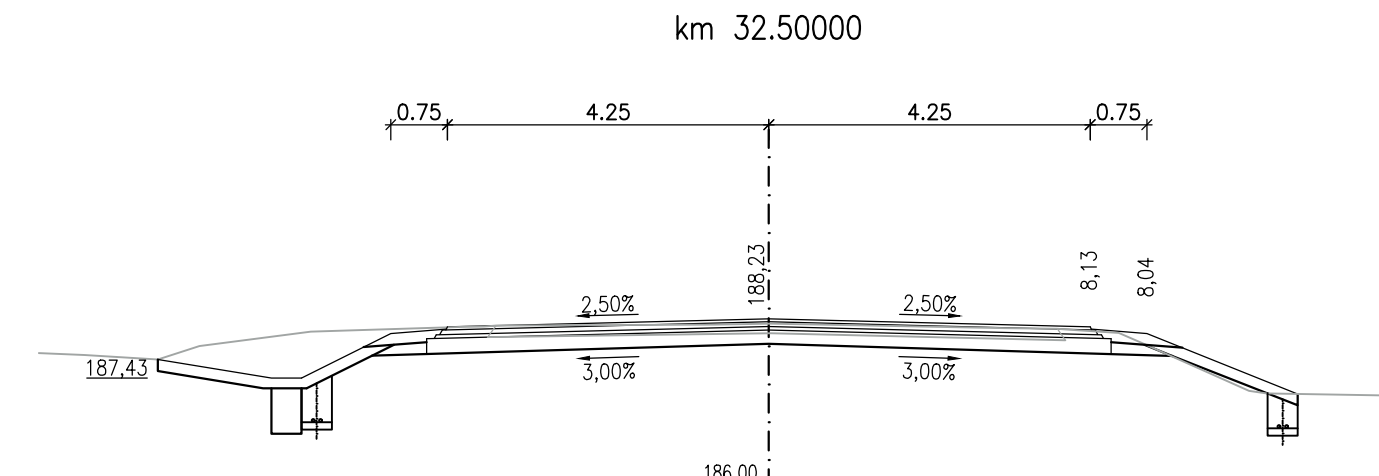
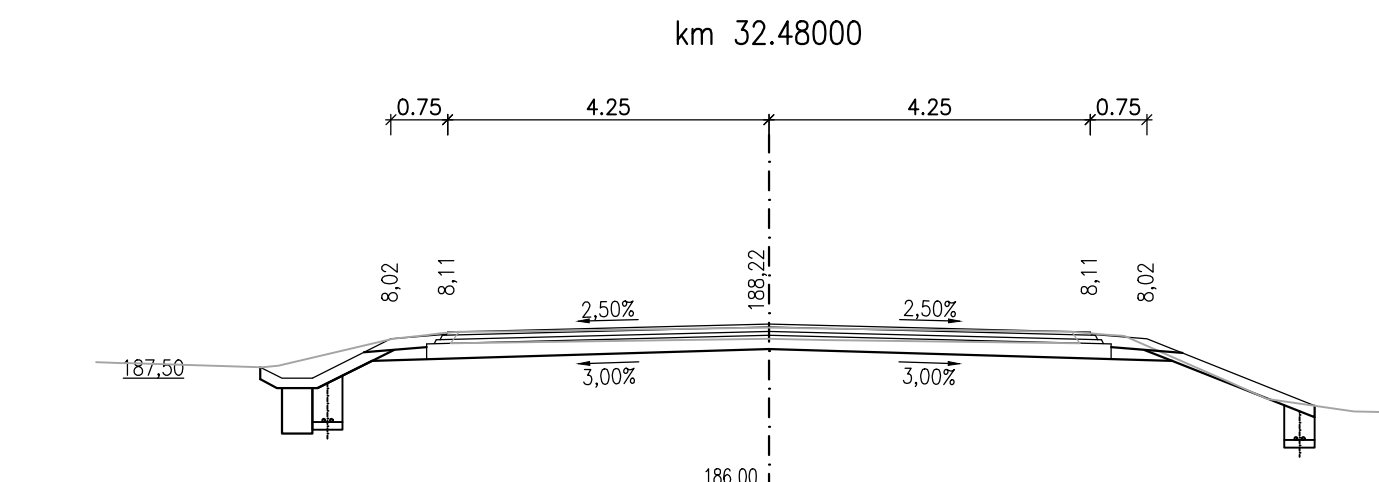
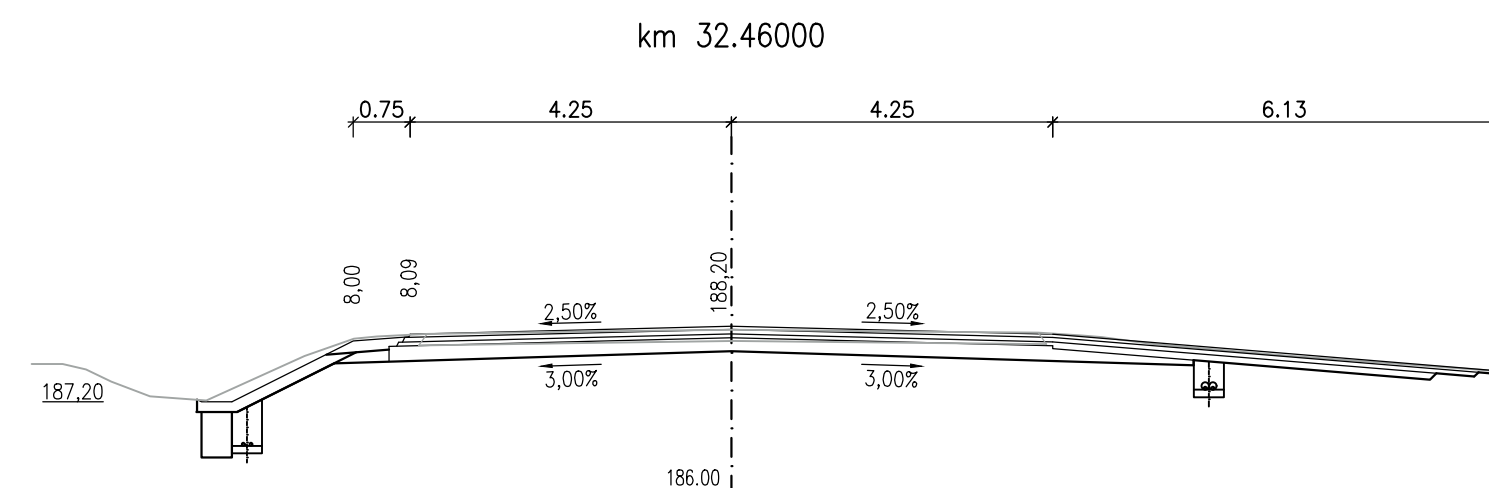
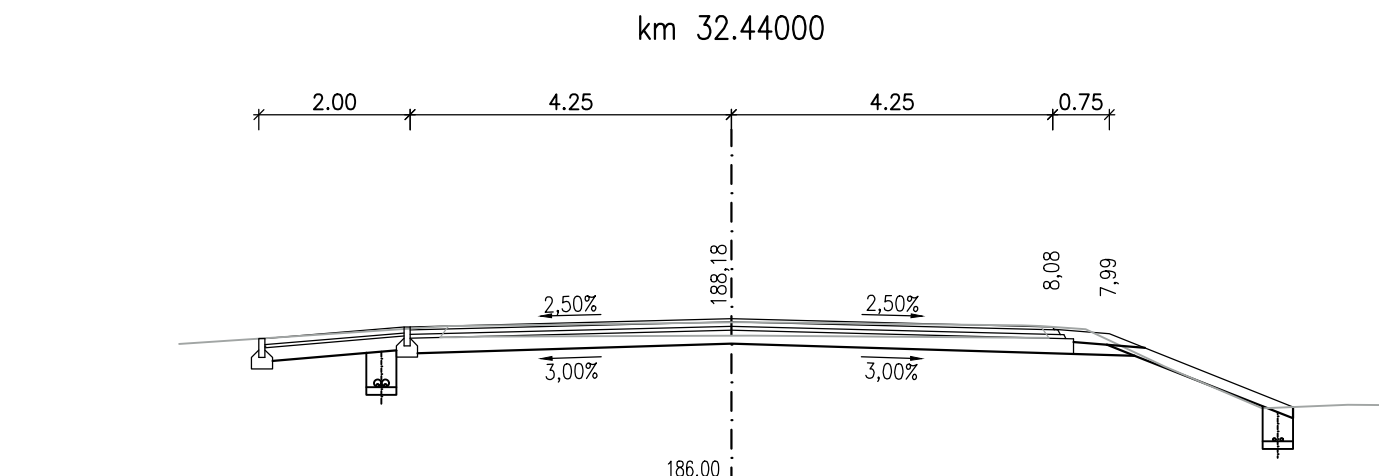
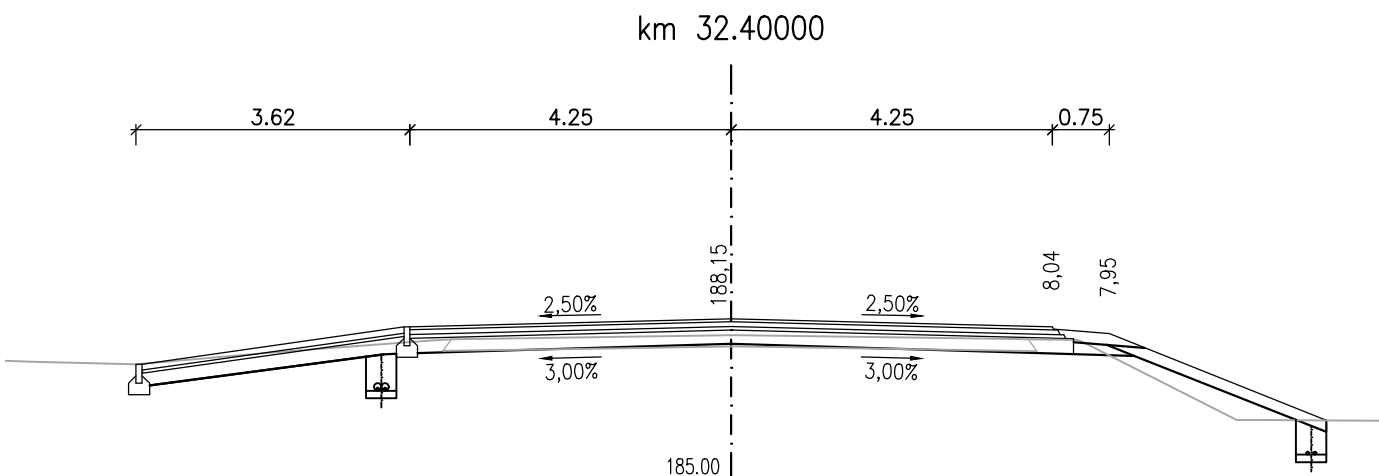
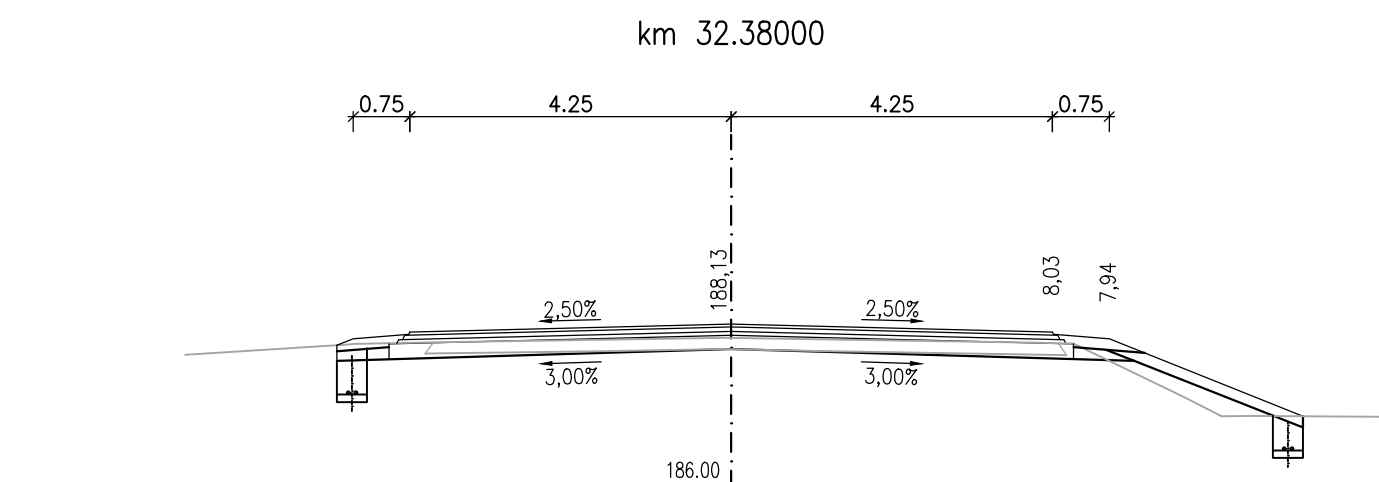
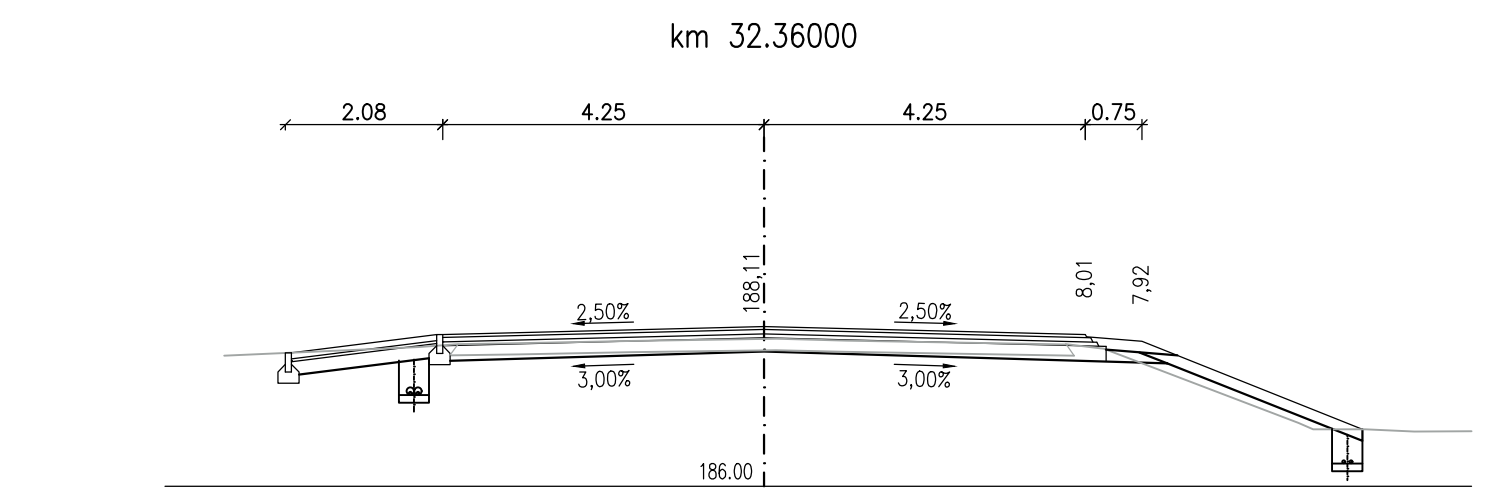
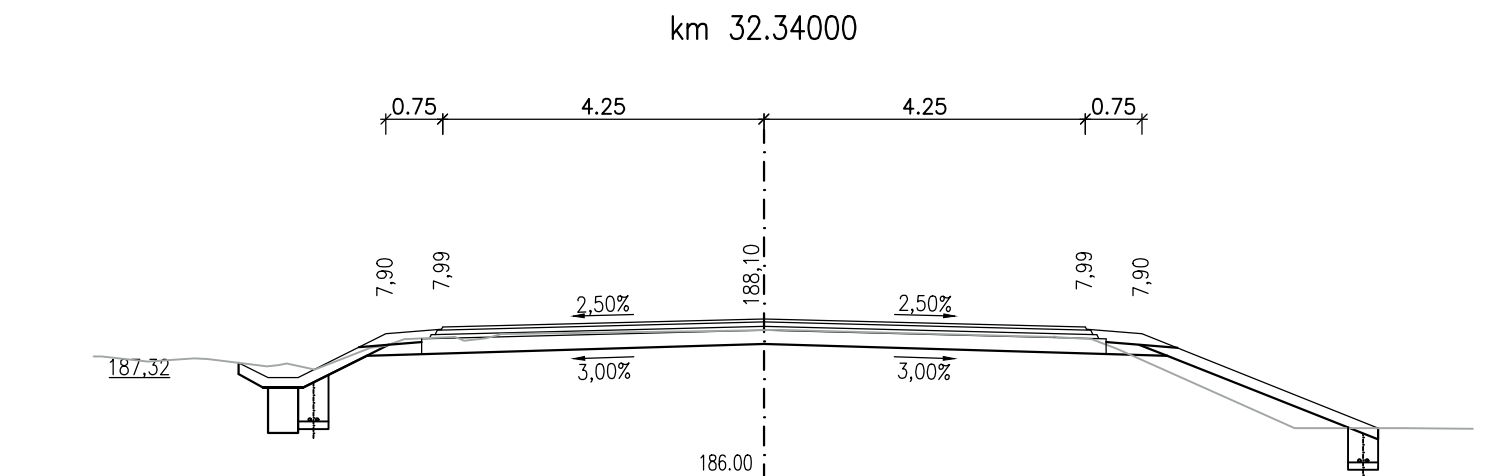
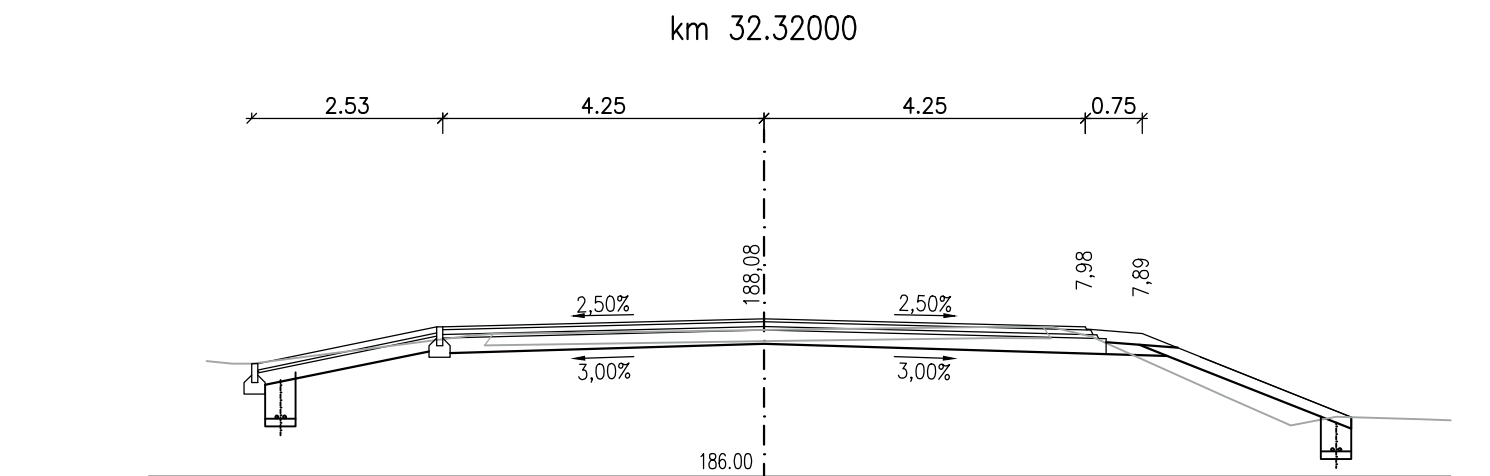
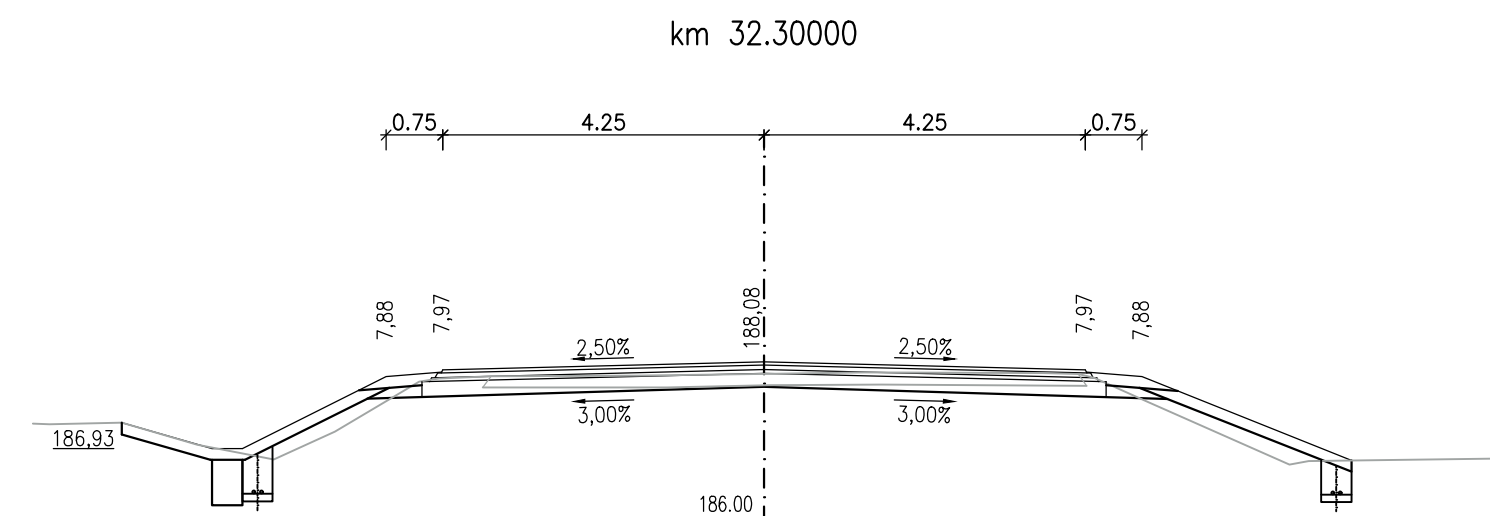
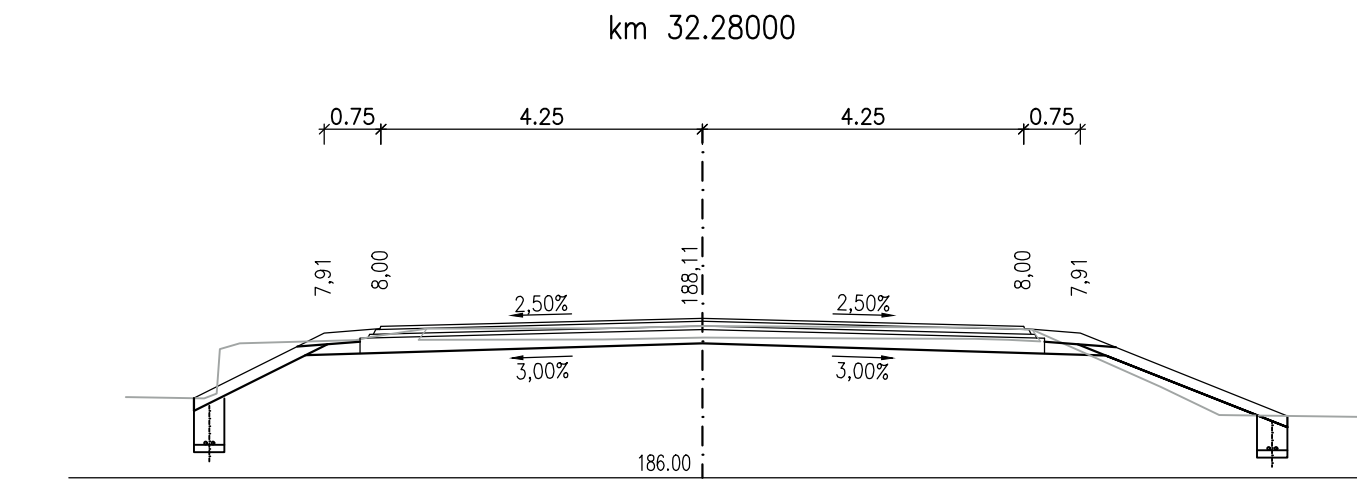
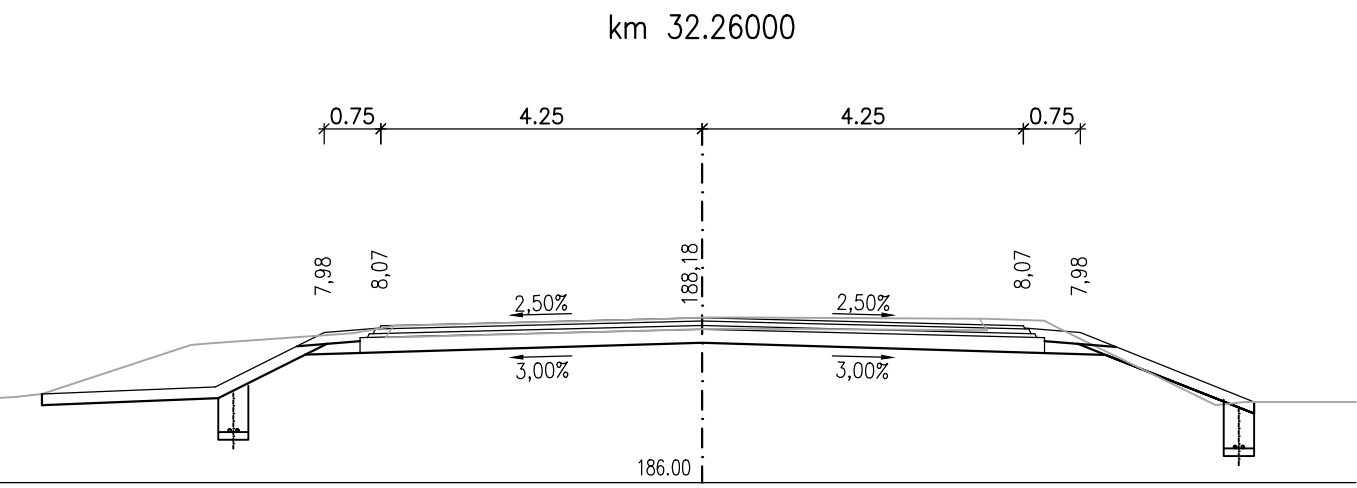
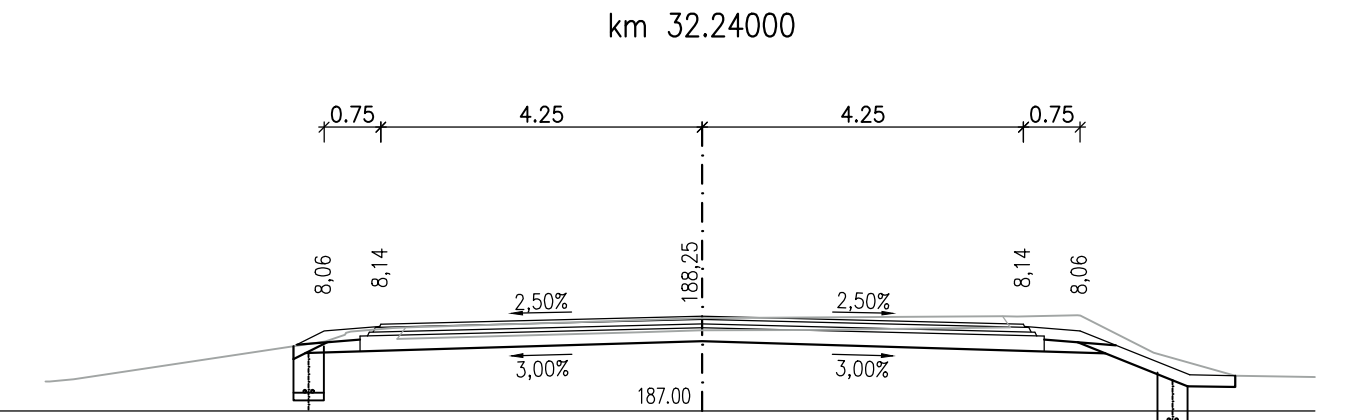


SO 101 REKONSTRUKCE SILNICE II/611, I. ETAPA, KM 30,859 - 34,850
PŘÍČNÉ ŘEZY
M 1:100



D.1
SO 101

Objednatel: KSÚS STŘEDOČESKÉHO KRAJE, p.o.
Zborovská 11, 150 21 Praha 5
II/611 Kostelní Lhota - Přední Lhota, I. etapa km 30.859-37.074

Zhotovitel: HBH / LINK / GEOTEST / GEOSTAR
zastoupený: HBH Projekt spol. s r.o., Kabátňikova 5, 602 00 Brno
Hlavní inženýr projektu: Ing. Marek KAČENÁK
Číslo zhotovitele: 2020/0036

ZODPOVĚDNÝ PROJEKTANT	Ing. Lukáš Píha		
VYPRACOVAL	Ing. Pavel Kolář		
KONTROLOVAL	Ing. Marek Kačenák		
KRAJ: STŘEDOČESKÝ			
KÚ: SADSÁ, KOSTELNÍ LHOTA, PÍSKOVA LHOTA U PODĚBRAD, PŘEDNÍ LHOTA U PODĚBRAD			
NÁZEV OBJEKTU/ČÁSTE:	II/611 Kostelní Lhota – Přední Lhota, I. etapa km 30.859–37.074		
DATUM	11/2023		
FORMÁT	7 A4		
MĚŘÍTKO	1:100		
ÚČEL	PDPS		
ČÍS. ZAKÁZKY	2020/0036		
NÁZEV PŘÍLOHY:	Příčné řezy km 32,220 – 32,700		
ČÍS. SOUPRAVY			
ČÍS. PŘÍLOHY	5.4		